

# Meteorology and Geographic Change

---

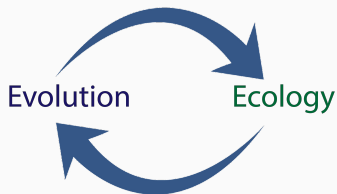
Michael Noonan

Biol 417: Evolutionary Ecology

1. Review
2. Library books
3. Meteorology
4. History – A Planet in Flux

# Review

---



	Dynamic	Static
Proximate (How)	Ontogeny (development)	Mechanism (causation)
Ultimate (Why)	Phylogeny (evolution)	Function (adaptation)

Today we will begin exploring the relationship between basic physics, the Earth's geography, and biogeography.

## Library books

---

How would we answer the question of why Oxford's library has more books than UBC's?

**UBC**



8.3 million items

**Oxford**



>12 million printed items

## UBC



8.3 million items

## Oxford



>12 million printed items

To answer this we need to ask ourselves “Are both libraries full?”

- **Yes** – How do the physical properties of the two differ (e.g., number and height of shelves)?
- **No** – How does the age and rate of acquisition of the two differ (i.e., has one had more time to accumulate books?, is one acquiring books at a faster rate)?

If we were interested in patterns of species diversity instead of patterns in library books we would ask ourselves very similar questions:

“Are the habitats full?”

- **Yes** – How do the physical properties of the environments differ (temperature, solar energy, water availability)?
- **No** – How does the age of the two environments differ?

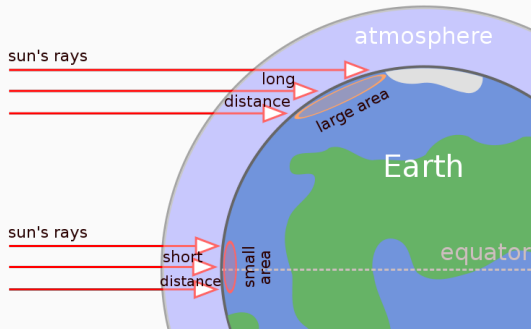
— MacArthur (1965)

# Meteorology

---

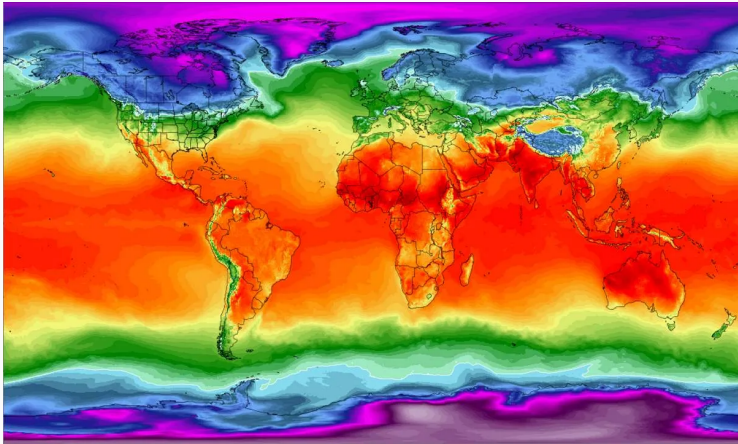
The amount of solar energy hitting the Earth's surface varies by latitude due to the angle the energy hits the Earth for 2 reasons:

1. Amount of atmosphere penetrated.
2. Area of impact.



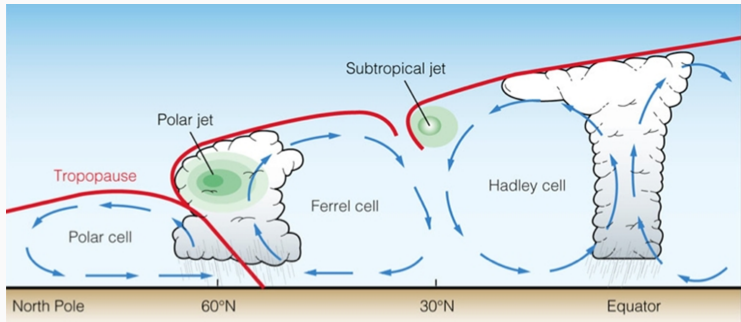
Source: Wikimedia Commons

This drives a latitudinal pattern in temperatures



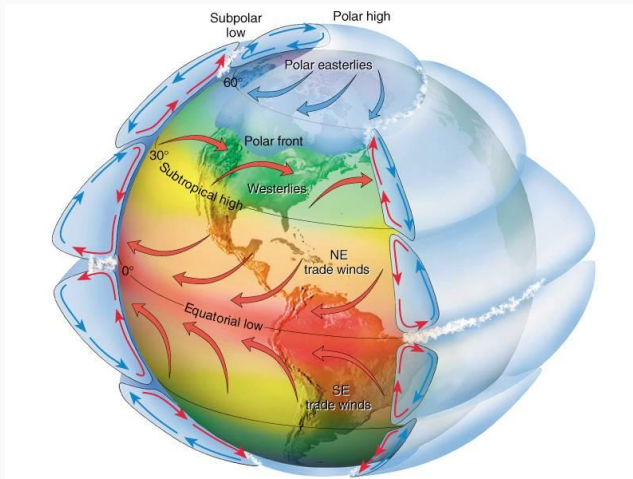
Source: Our Planet

Hot air rises and Earth is a  $\sim$ closed system so cold air rushes into the gaps, generating latitudinal cells.

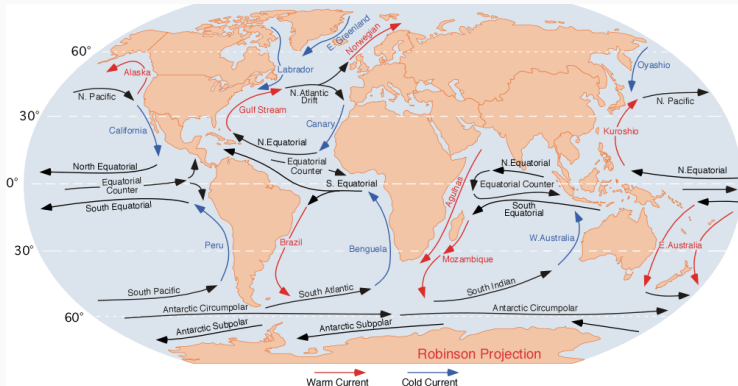


Source: Geophile pages

The Earth's rotation adds east/west patterns via the Coriolis effect.



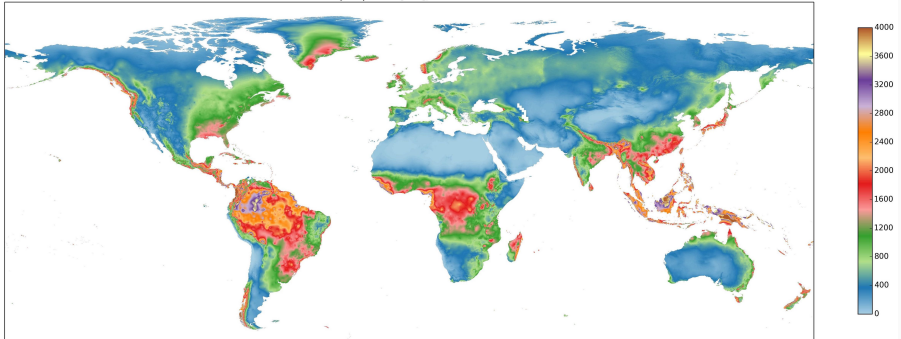
These same forces influence water, driving the world's oceanic currents (but oceanic currents are impeded by land masses)



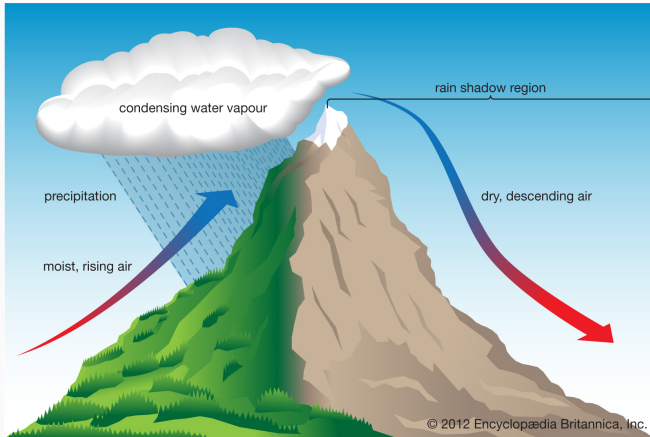
Source: Wikipedia

Warm air can store more water vapour than cold air, driving north/south patterns in rainfall.


Annual precipitation (mm), source: WorldClim



Warm rising air cools and loses water, cold falling air warms and soaks up water, generating predictable patterns near mountains



Large mountain ranges generate deserts.

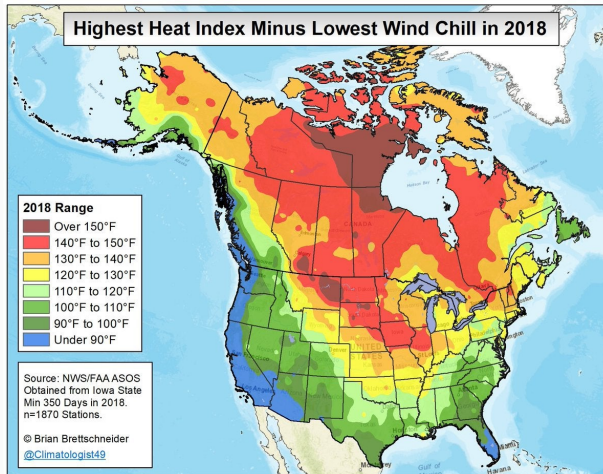


Large mountain ranges generate deserts.

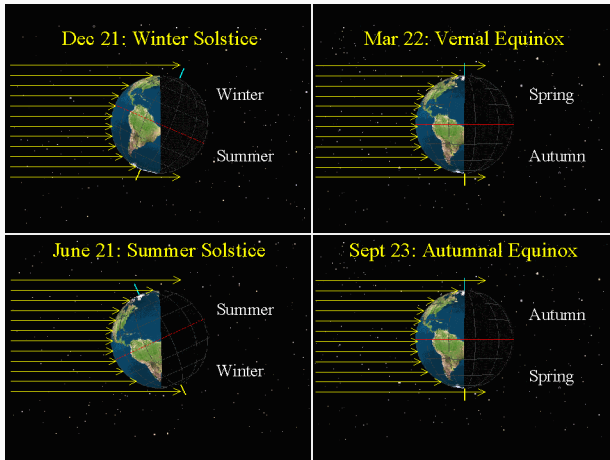


Notice anything different about deserts in NA vs. SA?

Water has a high specific heat capacity. This means large bodies of water can buffer against large swings in temperature



The Earth's annual rotation results in changes to the amount of solar energy hitting the surface.



Cloud cover also influences how much solar energy hits the surface over short timescales.



The amount of solar energy hitting the Earth is not uniform in space or time.

The fundamental, physical properties of heat and energy transfer, combined with the non-uniform distribution of energy across the Earth's surface, drive changes in the amount of energy, heat, and water available to organisms living in different regions across the planet.

I.e., some fairly simple rules can generate a substantial amount of climatic variation that life must contend with.

## History – A Planet in Flux

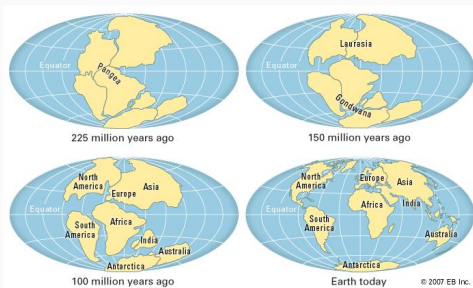
---

Basic physics, combined with the Earth's geographic structure work to govern meteorological patterns.

In turn, this governs what conditions a species in any given place can be expected to experience.

...but the earth hasn't always looked as it does now, and won't continue to look as it does now in the future.

Plate tectonics shift the Earth's continents around in space.



The Indian continent changed from south temperate to tropical to north temperate, Australia became arid as it drifted north, but will become wetter and more tropical in the future.

Imagine the impact this can have on plants and animals!

Around 5-6 million years ago a land bridge formed at the straight of Gibraltar, cutting off the influx of water from the Atlantic Ocean.



The sea dried out over 100s of thousands of years and became uninhabitable to the species previously there. Eventually the straight opened up again and within 2 years(!) the sea was back.

Volcanic activity creates islands that start as blank slates for life.



Source: BBC

Changes in ocean levels can submerge or expose islands, transforming the type of life that can be supported.



Source: ABC News

Basic physics, combined with the Earth's geographic structure work to govern meteorological patterns.

The Earth's geographic structure, and therefore meteorology, is in constant flux. New habitats are constantly being created, old ones are being changed.

There is no place on Earth can be expected to have constant conditions in the long run.

Inter-specific interactions can drive speciation, but spatio-temporal variation in physical conditions necessitates variety among organisms from one place/time to the next and is the primary reason why there are so many species.

Next lecture we will focus on the relationship between environmental conditions and physiology, given what we have covered today.

## References

---

MacArthur, R.H. (1965). Patterns of species diversity. *Biological reviews*, 40, 510–533.

Pianka, E. (2000). *Evolutionary Ecology*, Chapters 3-4.